




















Plumsted's Open Space Preservation Program

-  Taxmap.shp
-  Ptlakes2.shp
-  Ptstrem2.shp
-  Taxmap2.shp
-  DEP Openspace
-  Farmland Preservation, Final Approval
-  Farmland Preservation, Prelim. Approval
-  Farmland Presvation, Deed Restricted
-  Plumsted Presevation Area
-  State Forest
-  Ocean County
-  Plumsted Township
-  Board of Education
-  U.S. Dept. of Defense
-  DEP?
-  NJ Dept. of Transportation
-  Preserved - Ocean Cty.
-  Preserved - Plumsted Twsp.
-  Ptbound.shp

